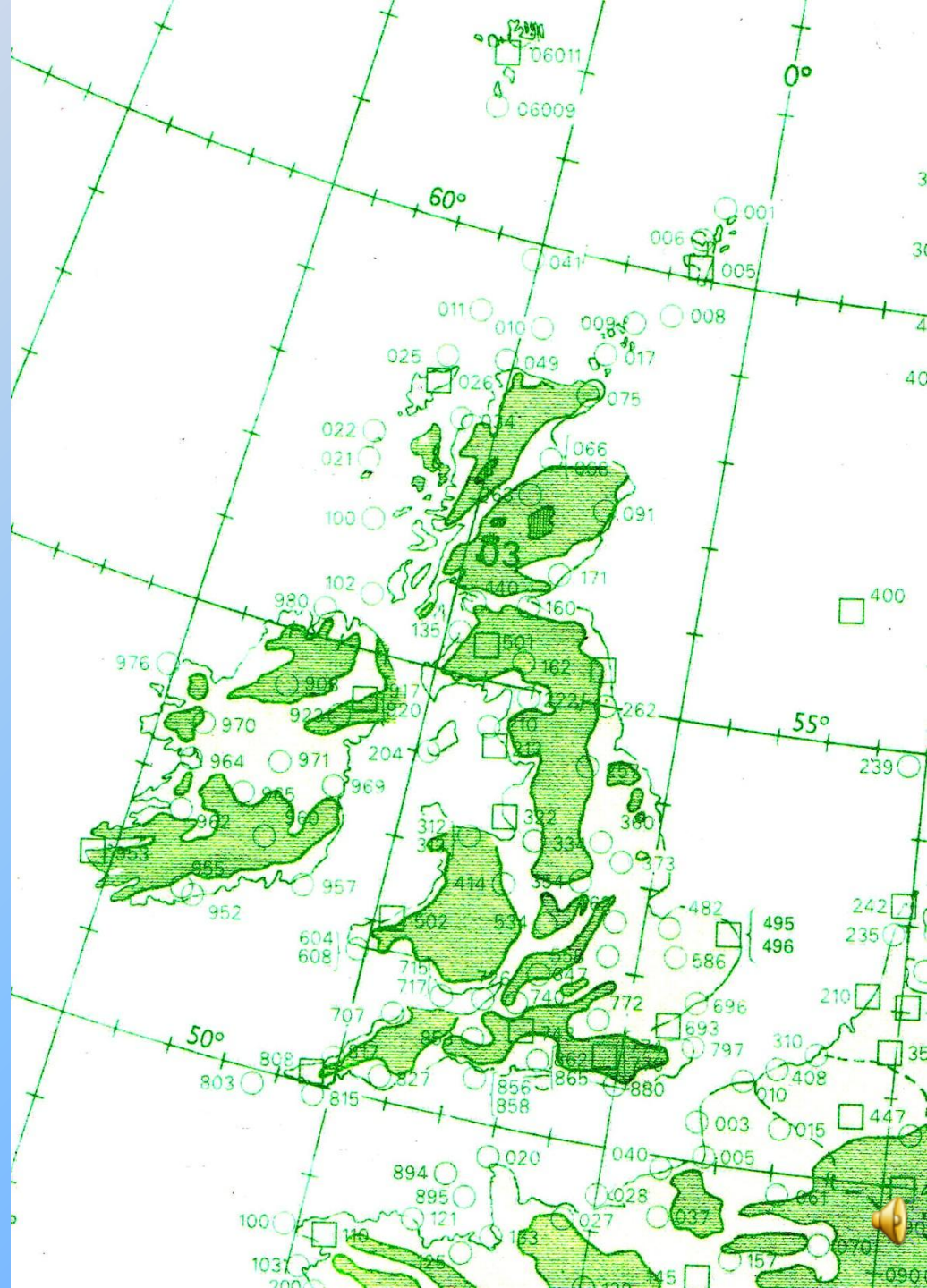


SYNOP  
PLOTTING  
CIRCA 1970





03026


62415

69808

05913

42431

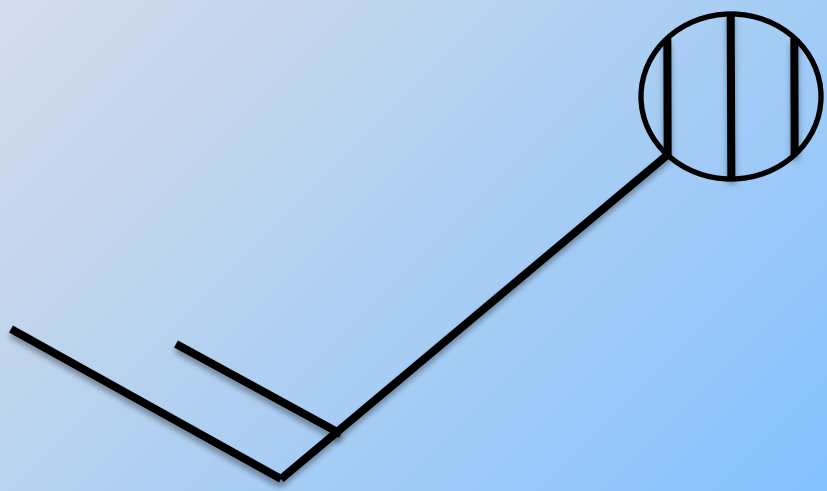
11815



Nddff

62415

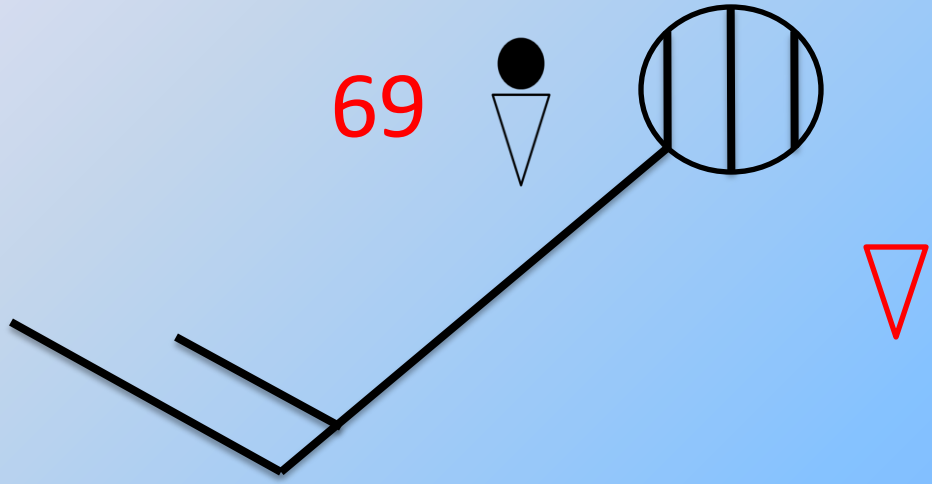
Cloud Cover, Wind Direction and Speed:  
6 = 6/8ths Cloud,  
24 = Wind direction 240° , 15 = Wind speed 15 knots



**03026**

**62415**

Visibility, present and past weather:  
69 = Visibility 19k, 80 = Present weather slight shower,  
8 = Past weather showers.



03026

62415

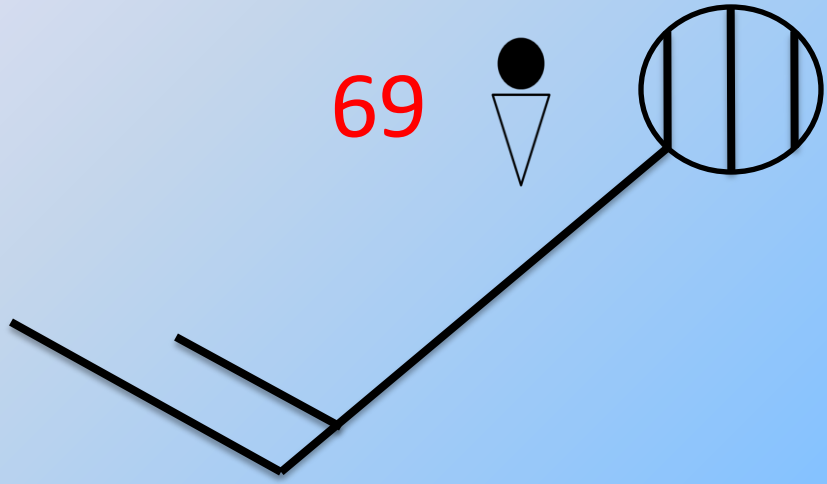
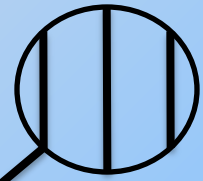
69808

Pressure and Temperature:  
059 = MSL Pressure 1005.9mb, 13 = Temperature 13° Celsius.

13

059

69




03026

62415

69808

05913

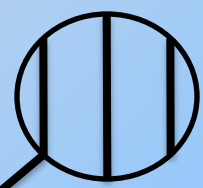
Low Cloud amount, type and base, Medium and High Cloud:  
4 = 4/8ths low cloud, 2 = Towering Cumulus, 4 = base 2000 feet,  
3 = Altocumulus, 1 = Cirrus.




13

059

69



4/4



03026

62415

69808

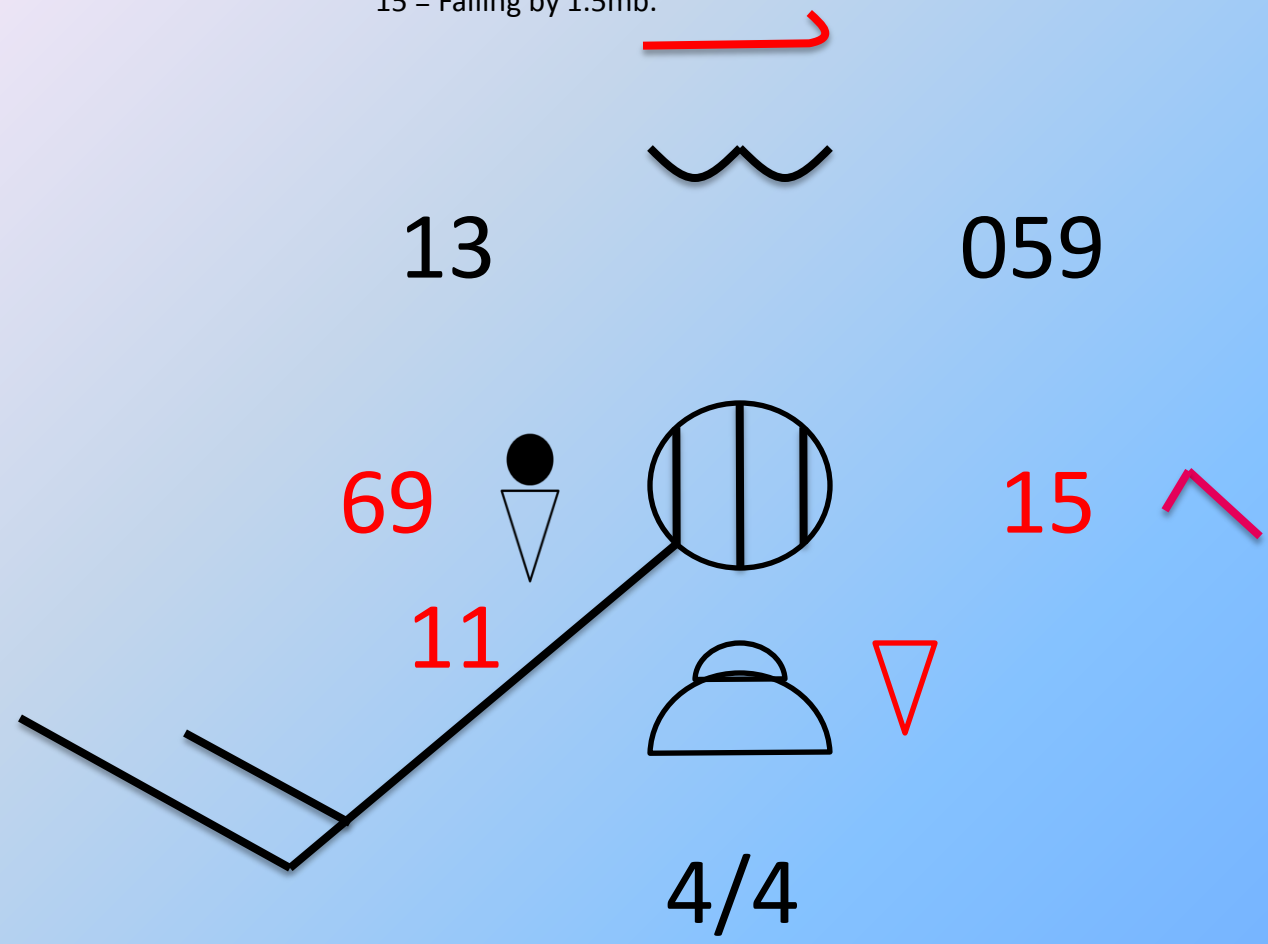
05913

42431

Dew Point and Pressure tendency.

11 = Dew Point 11° Celsius, 8 = Pressure rising then falling, lower than previously,

15 = Falling by 1.5mb.



03026

62415

69808

05913

42431

11815



lliii	03026	Observing Station 03 = UK, 026 = Stornoway
Nddff	62415	Cloud Cover, Wind Direction and Speed: 6 = 6/8ths Cloud, 24 = Wind direction 240° , 15 = Wind speed 15 knots
VVwwW	69808	Visibility, present and past weather: 69 = Visibility 19k, 80 = Present weather slight shower, 8 = Past weather showers.
PPPTT	05913	Pressure and Temperature: 059 = MSL Pressure 1005.9mb, 13 = Temperature 13° Celsius.
NhCLhCMCH	42431	Low Cloud amount, type and base, Medium and High Cloud: 4 = 4/8ths low cloud, 2 = Towering Cumulus, 4 = base 2000 feet, 3 = Altocumulus, 1 = Cirrus.
TdTdapp	11815	Dew Point and Pressure tendency. 11 = Dew Point 11° Celsius, 8 = Pressure rising then falling, lower than previously, 15 = Falling by 1.5mb.

**03026**

**62415**

**69808**

**05913**

**42431**

**11815**

